


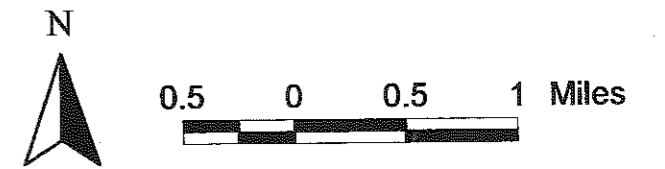


APPENDIX L
ANCIENT MONUMENTS AND SITES OF
ARCHAEOLOGICAL INTEREST

Ancient Monuments and Sites of Archaeological Interest

-  Scheduled Monuments and County Site of High Archaeological Interest
-  Sites of High Archaeological Potential
-  Borough Boundary



RUNNYMEDE BOROUGH LOCAL PLAN

Runnymede Borough Council



Reproduced from the Ordnance Survey mapping with the permission of the Controller of Her Majesty's Stationery Office. Crown Copyright. Unauthorised reproduction infringes Crown copyright and may lead to prosecution or civil proceedings. Runnymede Borough Council LA079170

