





APPENDIX E

MINERALS SITES : AFTER USE

Mineral Sites: After Uses

-  Recreation After Use
-  Agriculture/Recreation After Use
-  Agriculture After Use
-  Borough boundary



0.5 0 0.5 1 Miles

RUNNYMEDE BOROUGH LOCAL PLAN

Runnymede Borough Council



Reproduced from the Ordnance Survey mapping with the permission of the Controller of Her Majesty's Stationery Office. Crown Copyright. Unauthorised reproduction infringes Crown copyright and may lead to prosecution or civil proceedings. Runnymede Borough Council LA079170

Ref. TS/PI/GIS/DE.Feb02

