




Date: 16/09/2008

Basingstoke
Conservation Area

Key

-  Conservation Area
-  Listed Buildings (National)
-  Listed Buildings (Local)



0 100 200
Metres

Reproduced from the Ordnance Survey mapping with the permission of the Controller of Her Majesty's Stationery Office. © Crown copyright. Unauthorised reproduction infringes Crown copyright and may lead to prosecution or civil proceedings. Runnymede Borough Council. 100006086. 2008

Scale: 1:10,000 Datum: OSGB36