
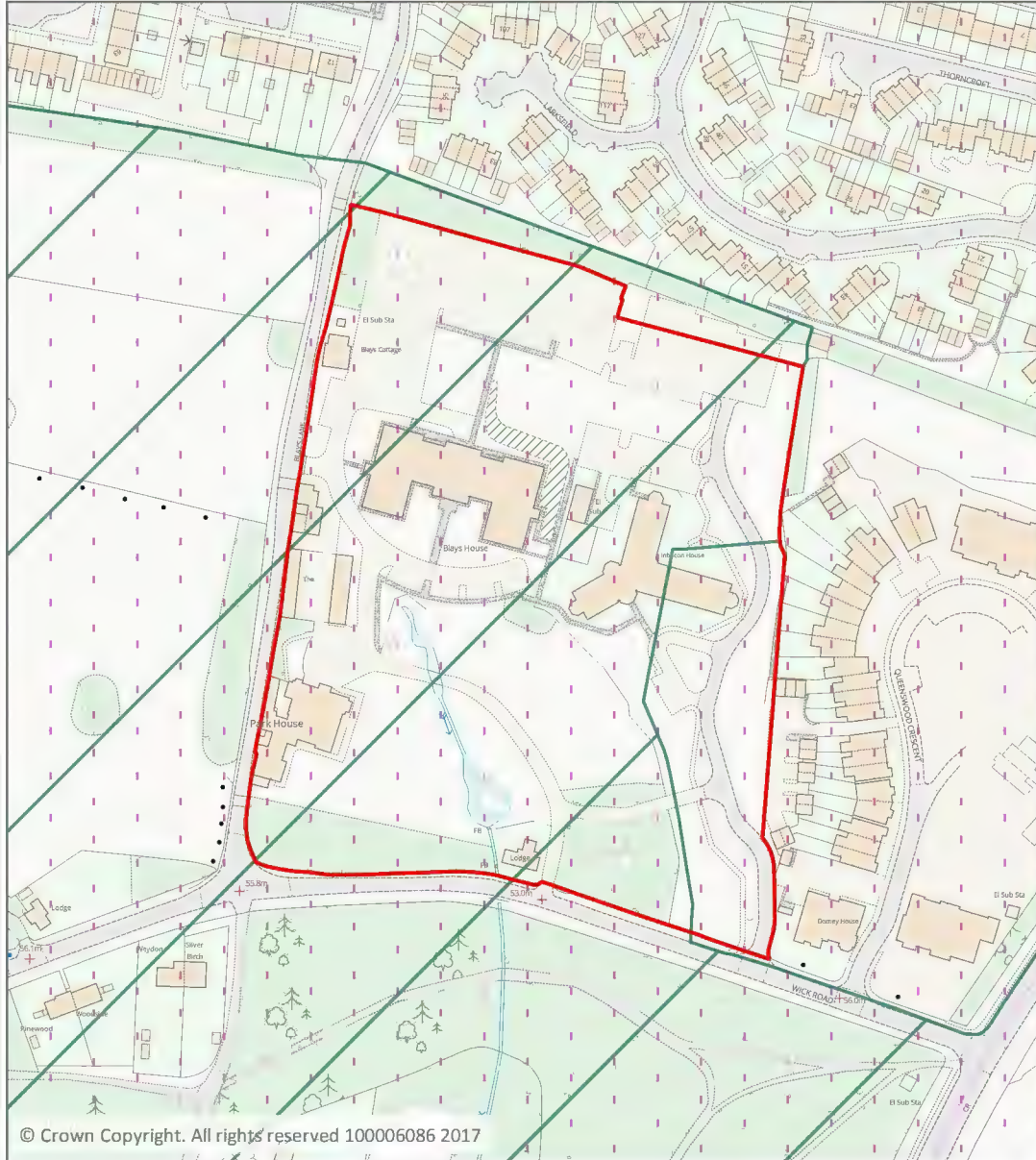
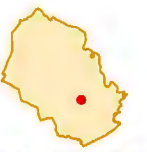


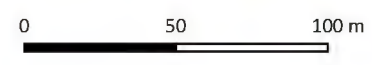
- Site Boundary
- 5km SPA Boundary
- Flood Zone 3
- Tree Preservation Orders
- Green Belt
- Flood Zone 2



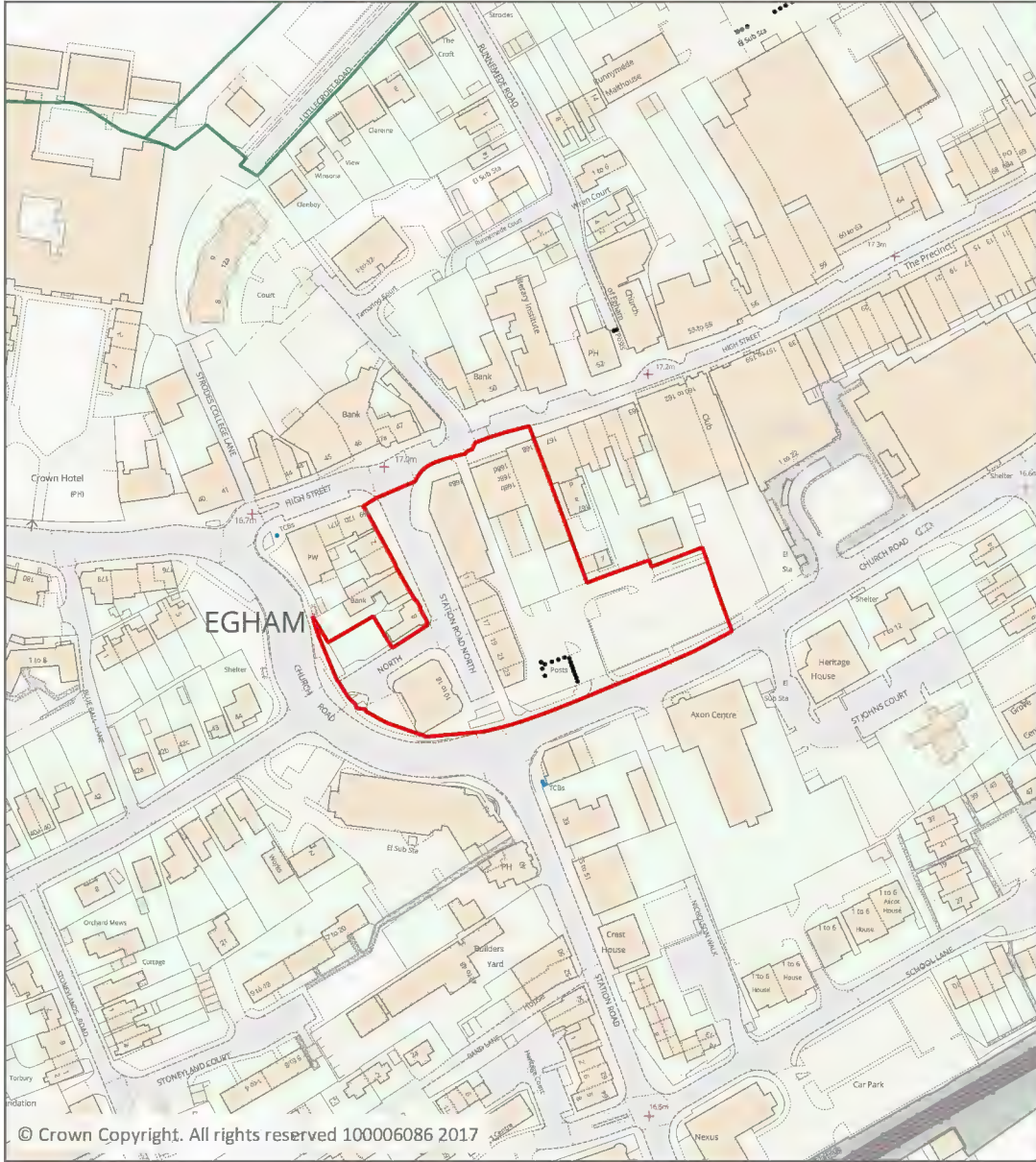




- Site Boundary
- 5km SPA Boundary
- Flood Zone 3
- Tree Preservation Orders
- Green Belt
- Flood Zone 2



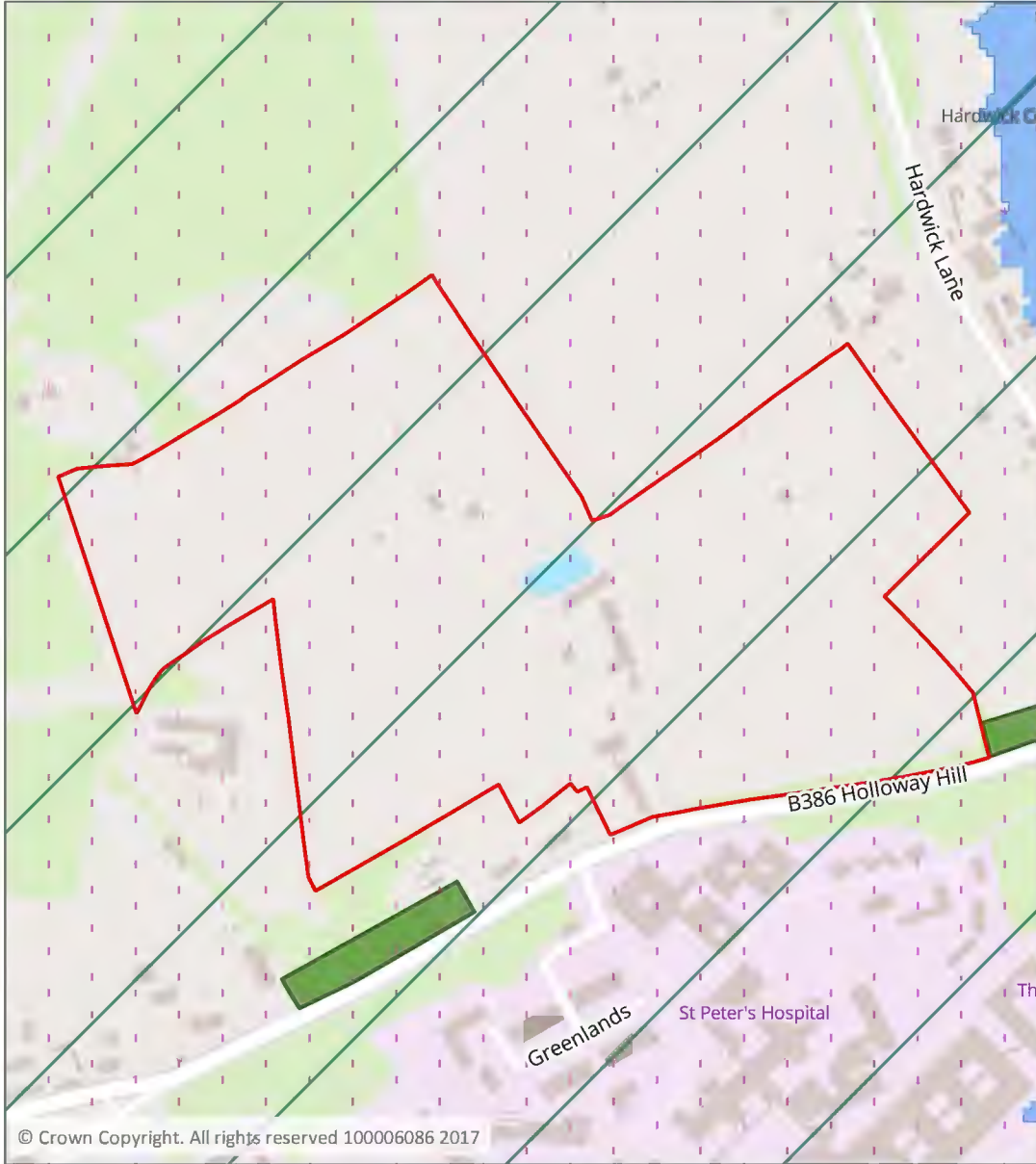





- Site Boundary
- 5km SPA Boundary
- Flood Zone 3
- Tree Preservation Orders
- Green Belt
- Flood Zone 2



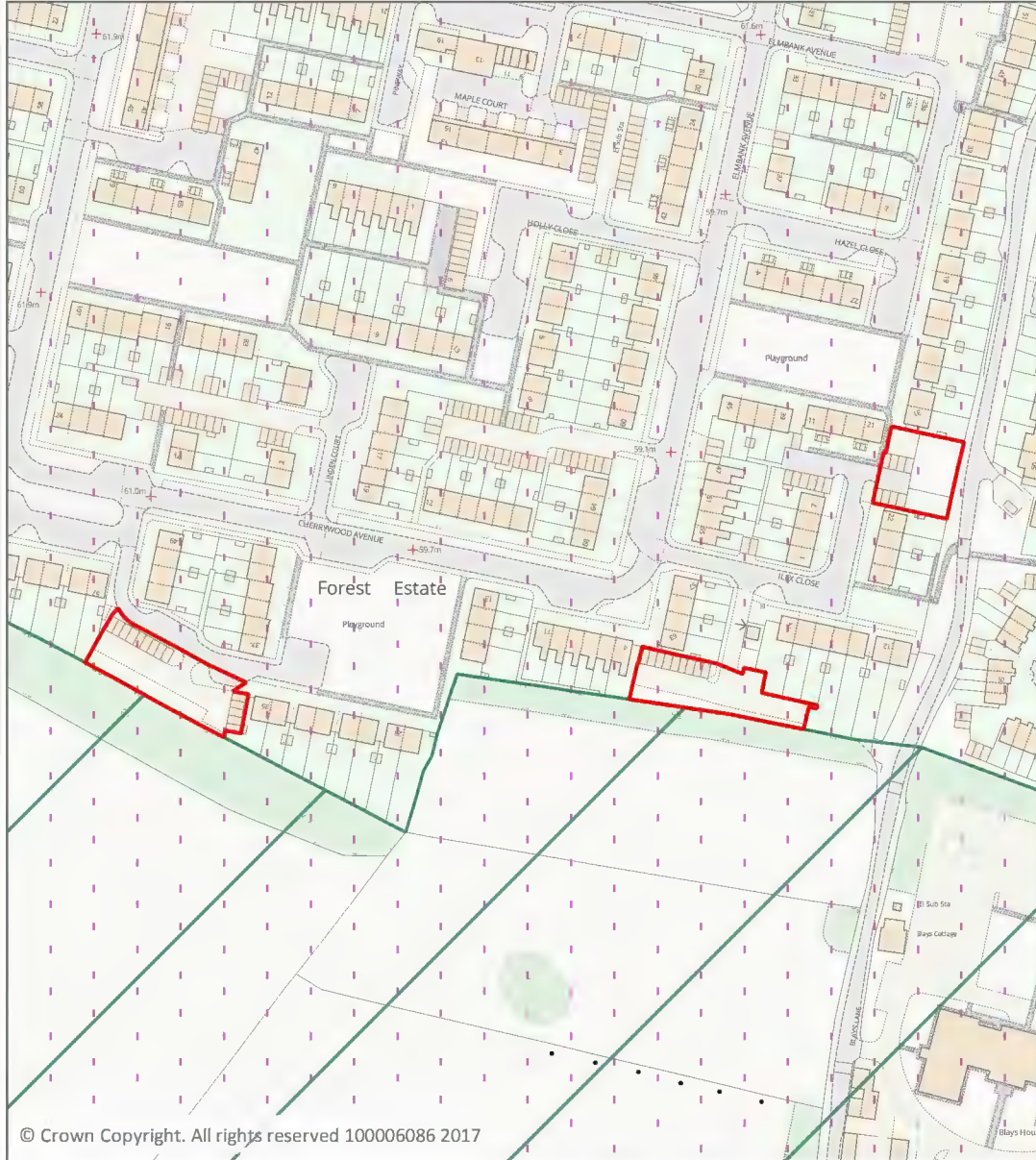





- Site Boundary
- 5km SPA Boundary
- Flood Zone 3
- Tree Preservation Orders
- Green Belt
- Flood Zone 2







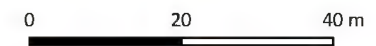
- Site Boundary
- 5km SPA Boundary
- Flood Zone 3
- Tree Preservation Orders
- Green Belt
- Flood Zone 2







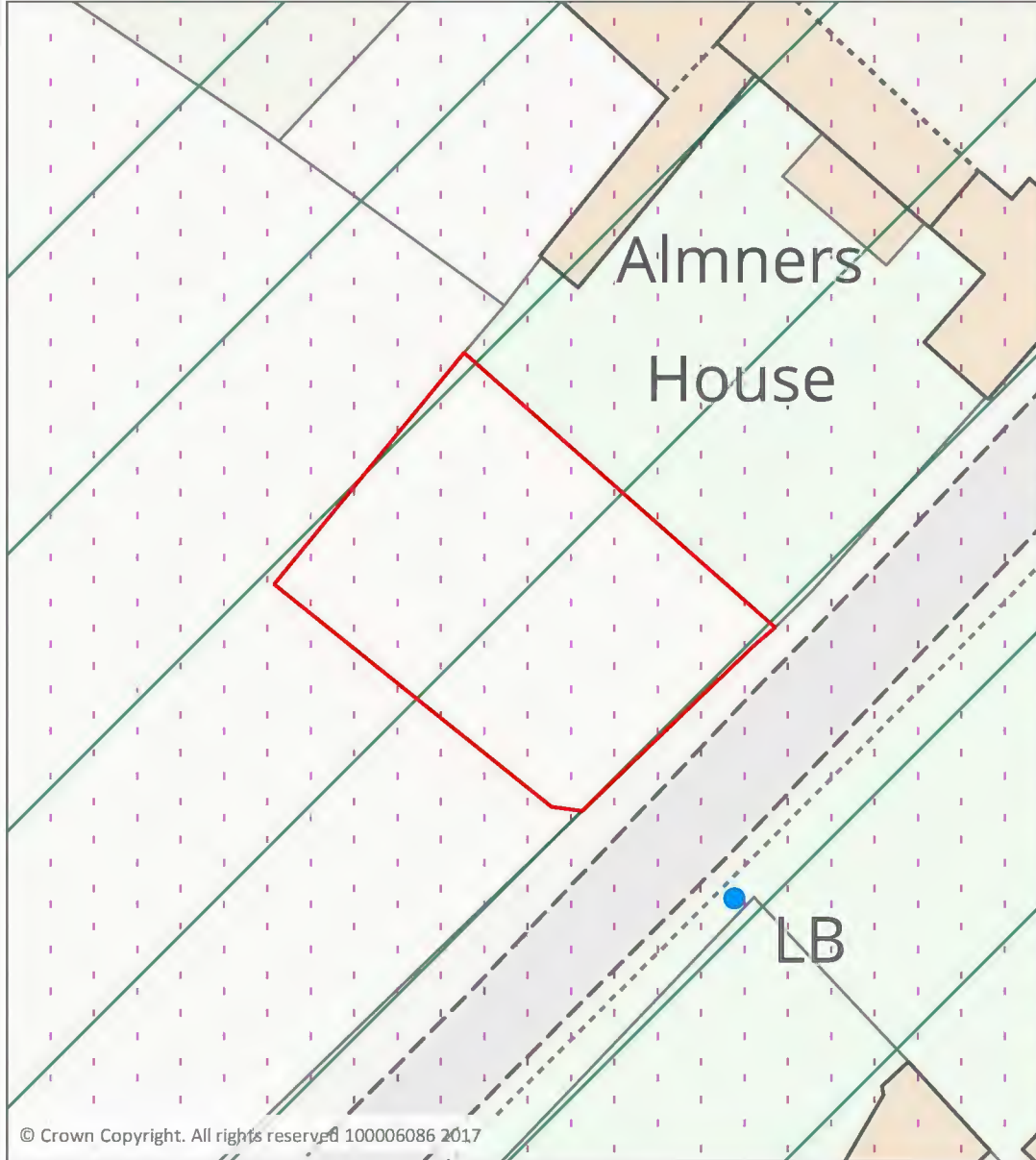
- Site Boundary
- 5km SPA Boundary
- Tree Preservation Orders
- Green Belt
- Flood Zone 3
- Flood Zone 2













- Site Boundary
- 5km SPA Boundary
- Flood Zone 3
- Tree Preservation Orders
- Green Belt
- Flood Zone 2



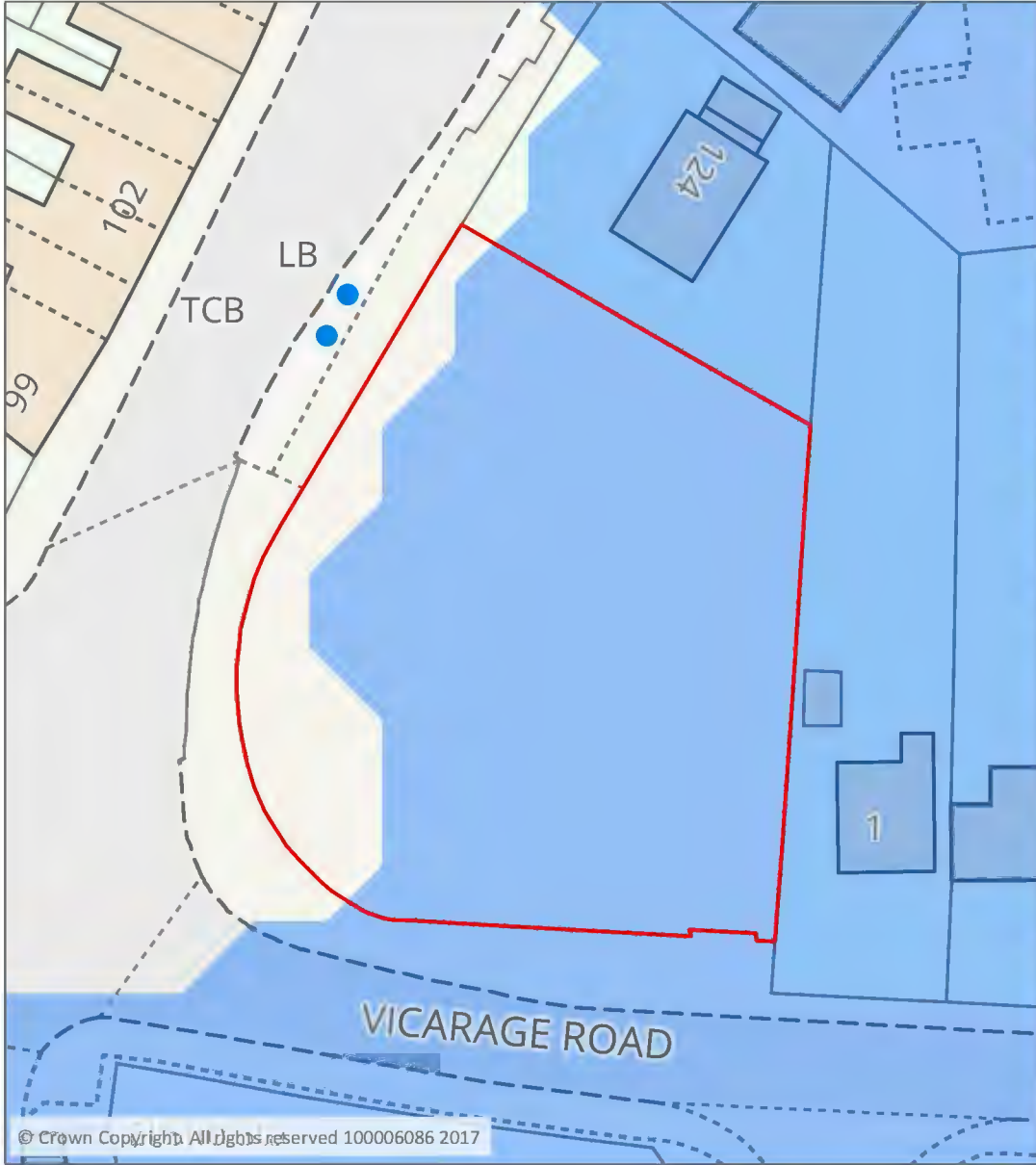





- Site Boundary
- 5km SPA Boundary
- Tree Preservation Orders
- Green Belt
- Flood Zone 3
- Flood Zone 2



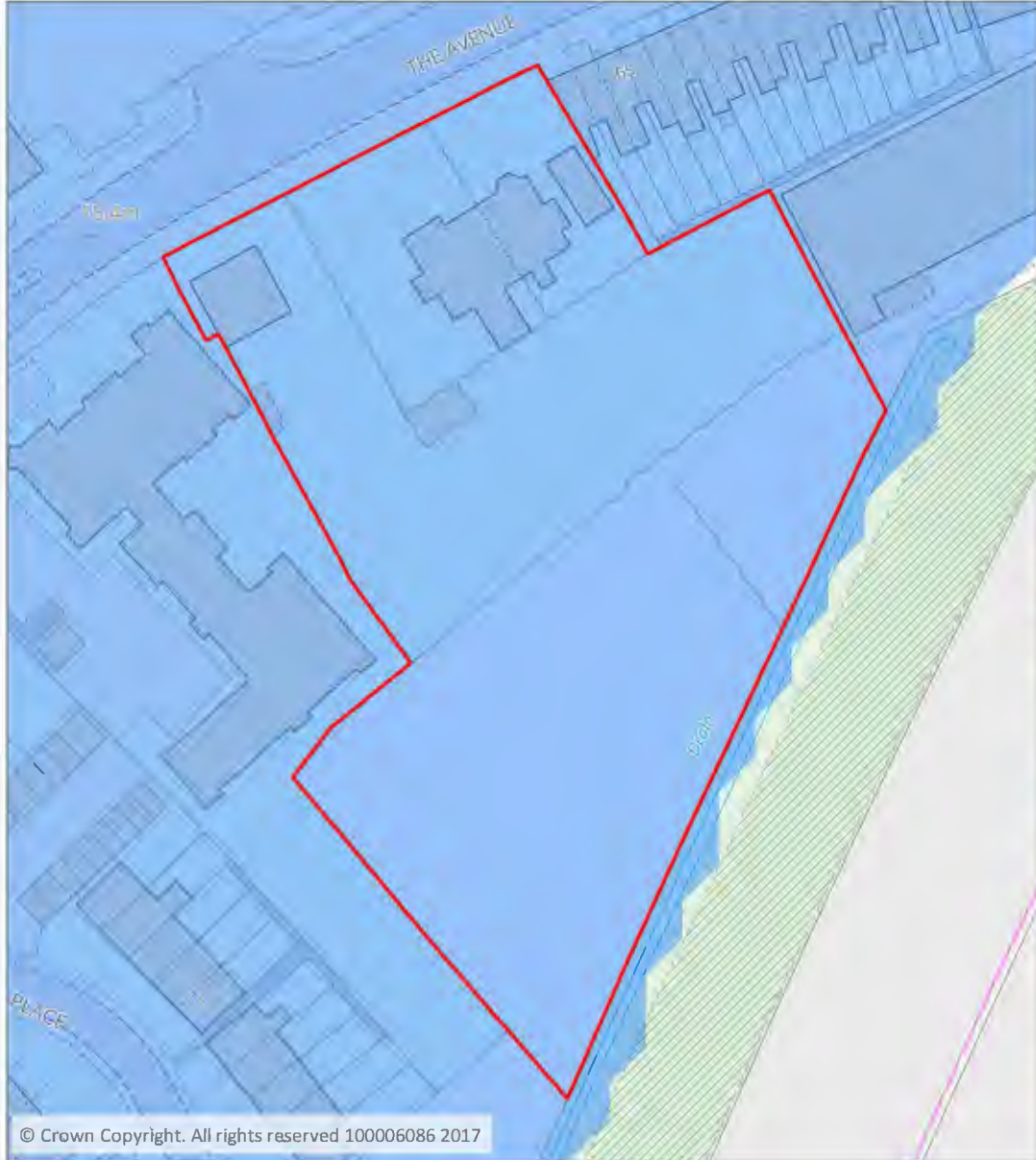
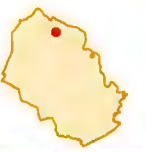




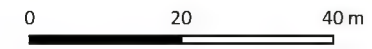
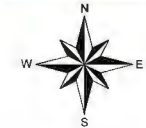
- Site Boundary
- Tree Preservation Orders
- 5km SPA Boundary
- Green Belt
- Flood Zone 3
- Flood Zone 2



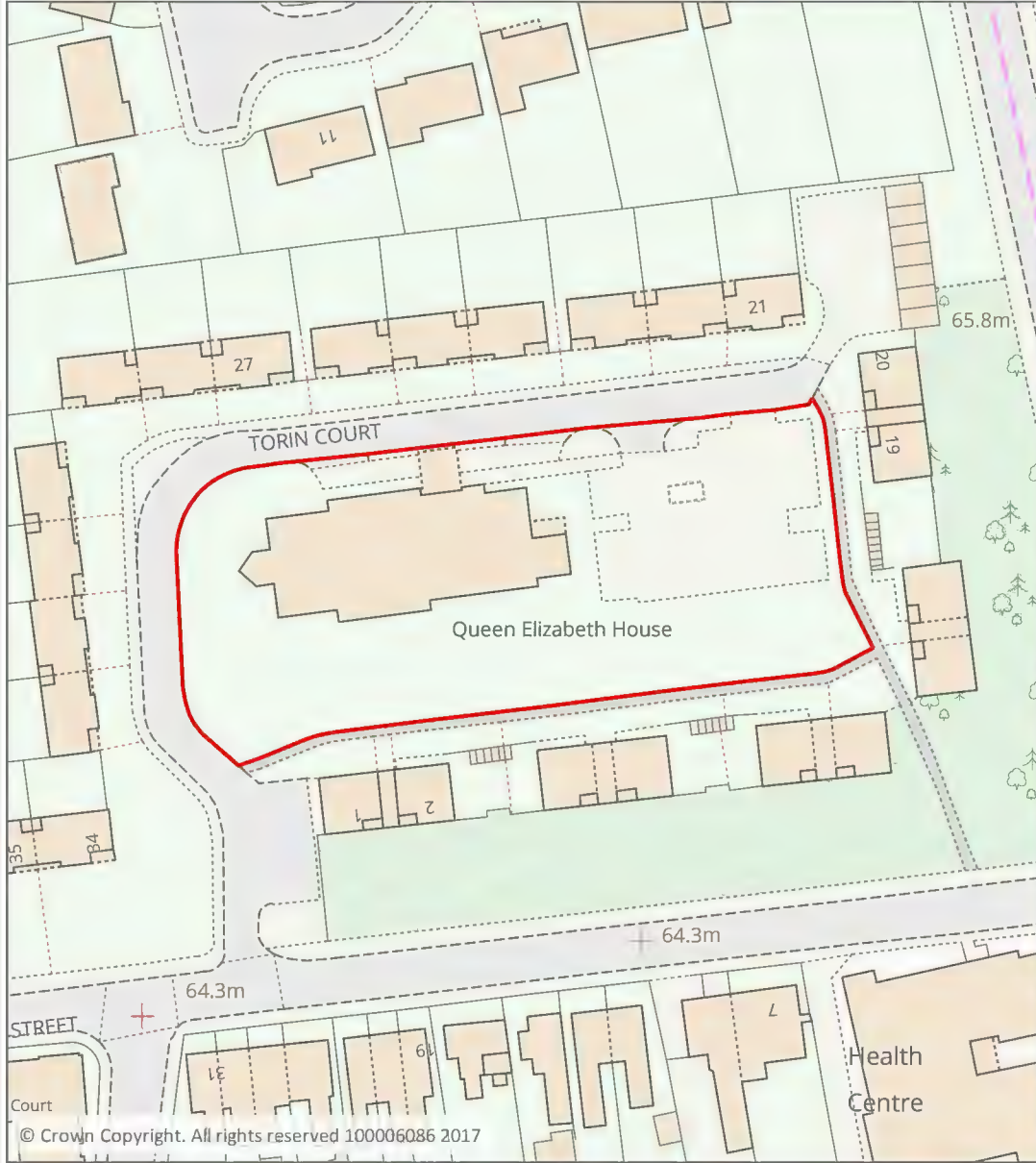





- Site Boundary
- 5km SPA Boundary
- Flood Zone 3
- Tree Preservation Orders
- Green Belt
- Flood Zone 2



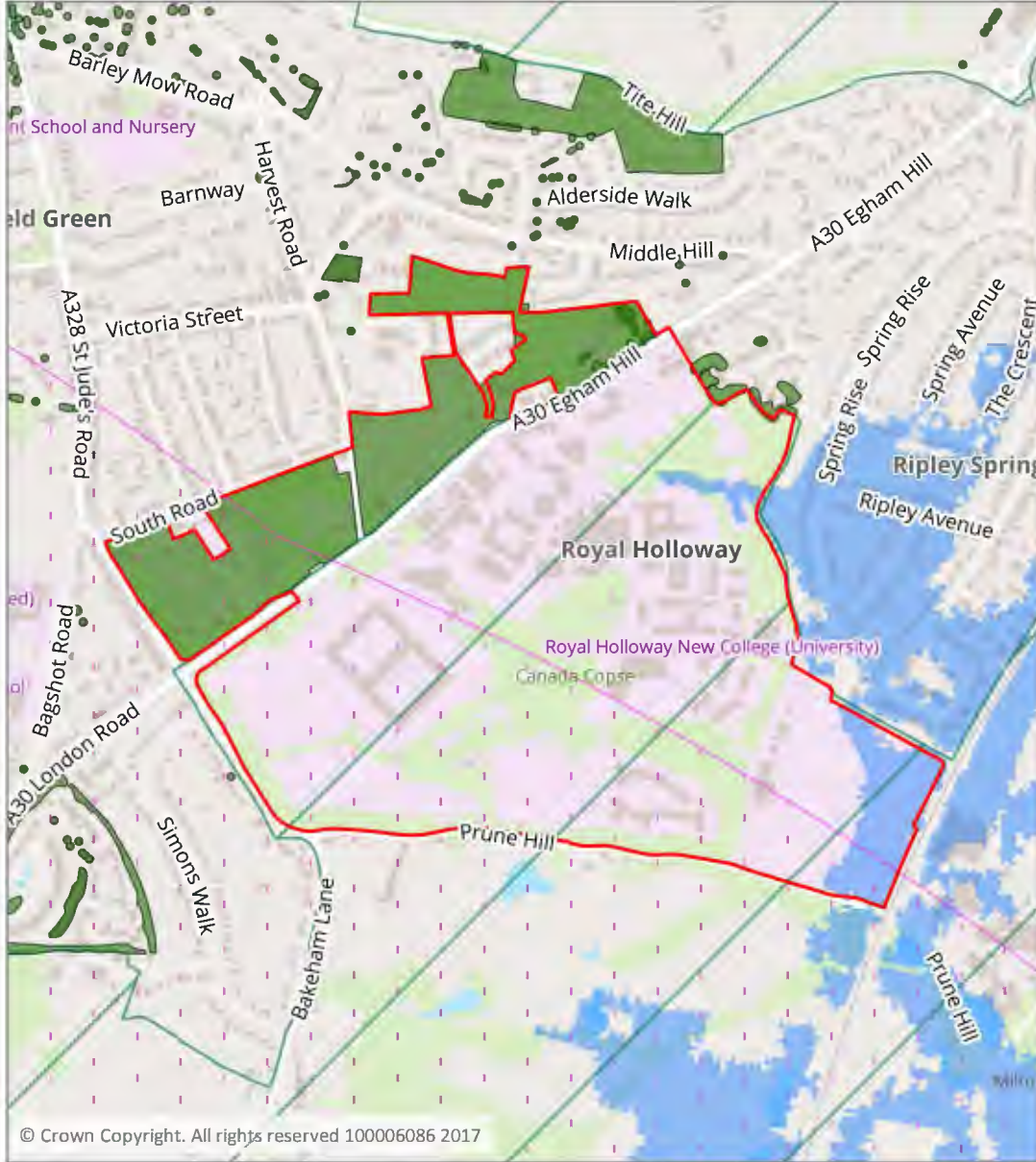





- Site Boundary
- 5km SPA Boundary
- Flood Zone 3
- Tree Preservation Orders
- Green Belt
- Flood Zone 2



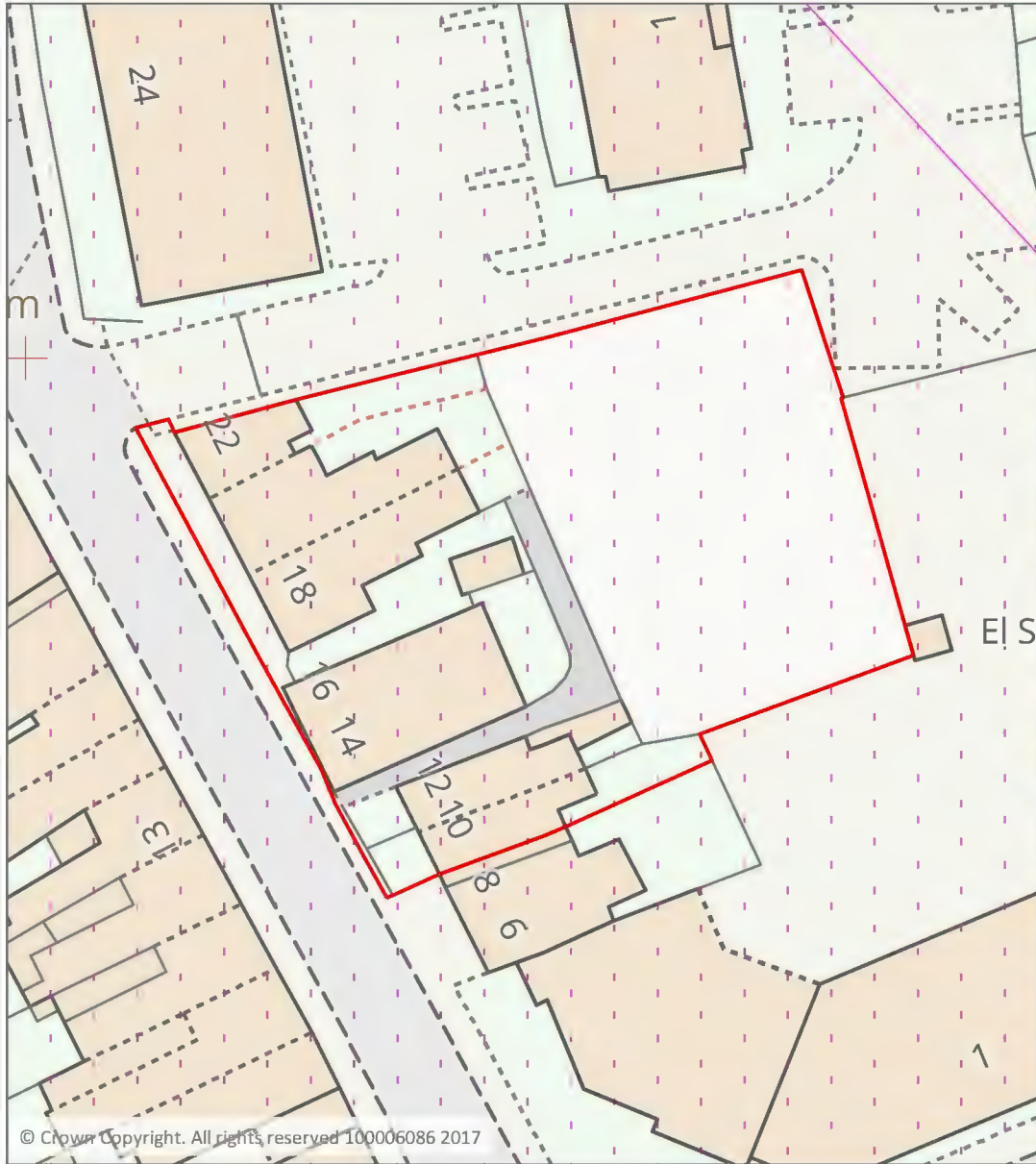




- Site Boundary
- 5km SPA Boundary
- Flood Zone 3
- Tree Preservation Orders
- Green Belt
- Flood Zone 2



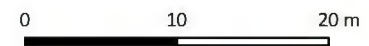




© Crown Copyright. All rights reserved 100006086 2017

2013 Aerial Mapping from Getmapping plc

- Site Boundary
- 5km SPA Boundary
- Flood Zone 3
- Tree Preservation Orders
- Green Belt
- Flood Zone 2



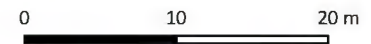




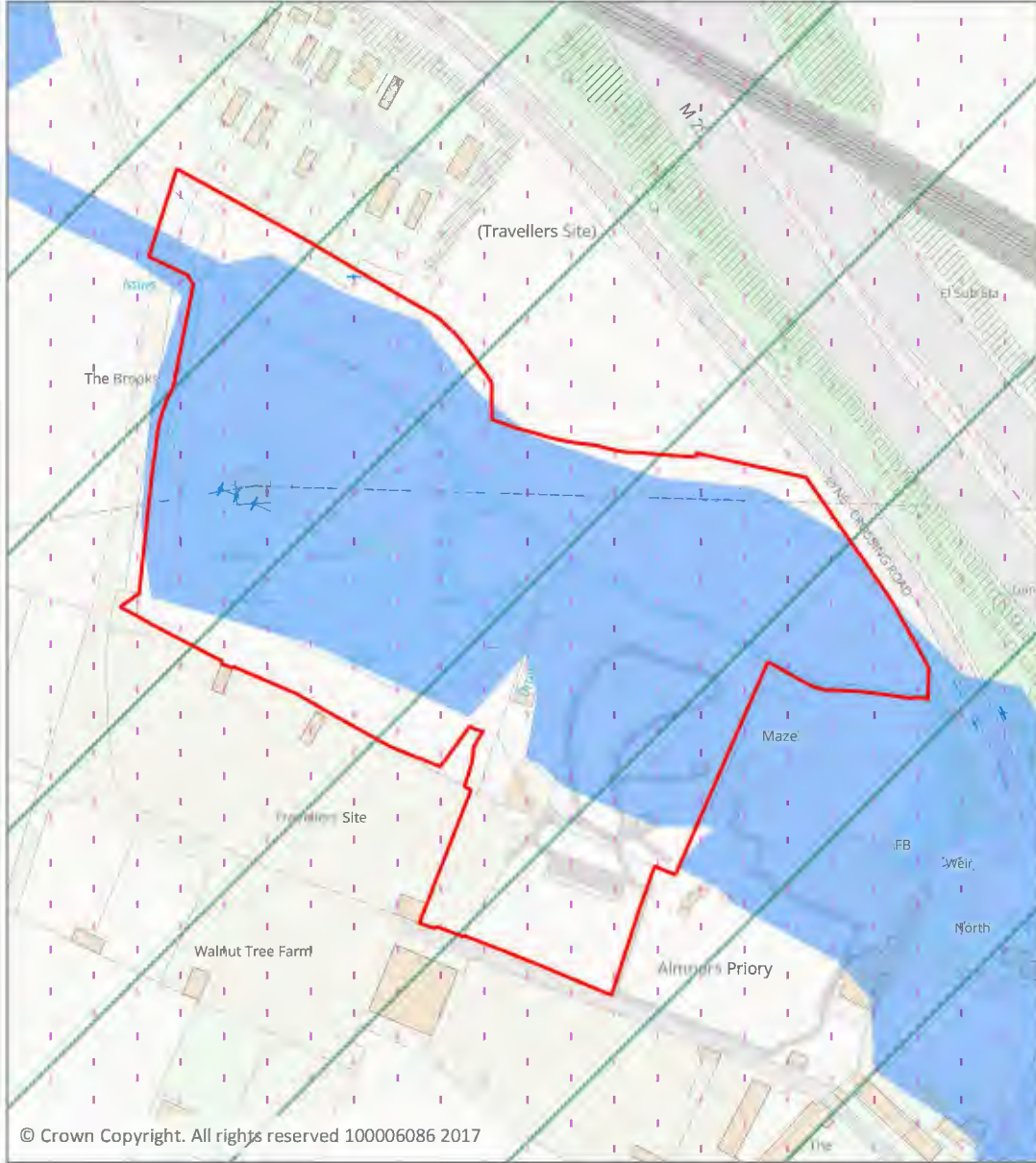
© Crown Copyright. All rights reserved 100006086 2017

2013 Aerial Mapping from Getmapping plc

- Site Boundary
- 5km SPA Boundary
- Flood Zone 3
- Tree Preservation Orders
- Green Belt
- Flood Zone 2







- Site Boundary
- 5km SPA Boundary
- Flood Zone 3
- Tree Preservation Orders
- Green Belt
- Flood Zone 2



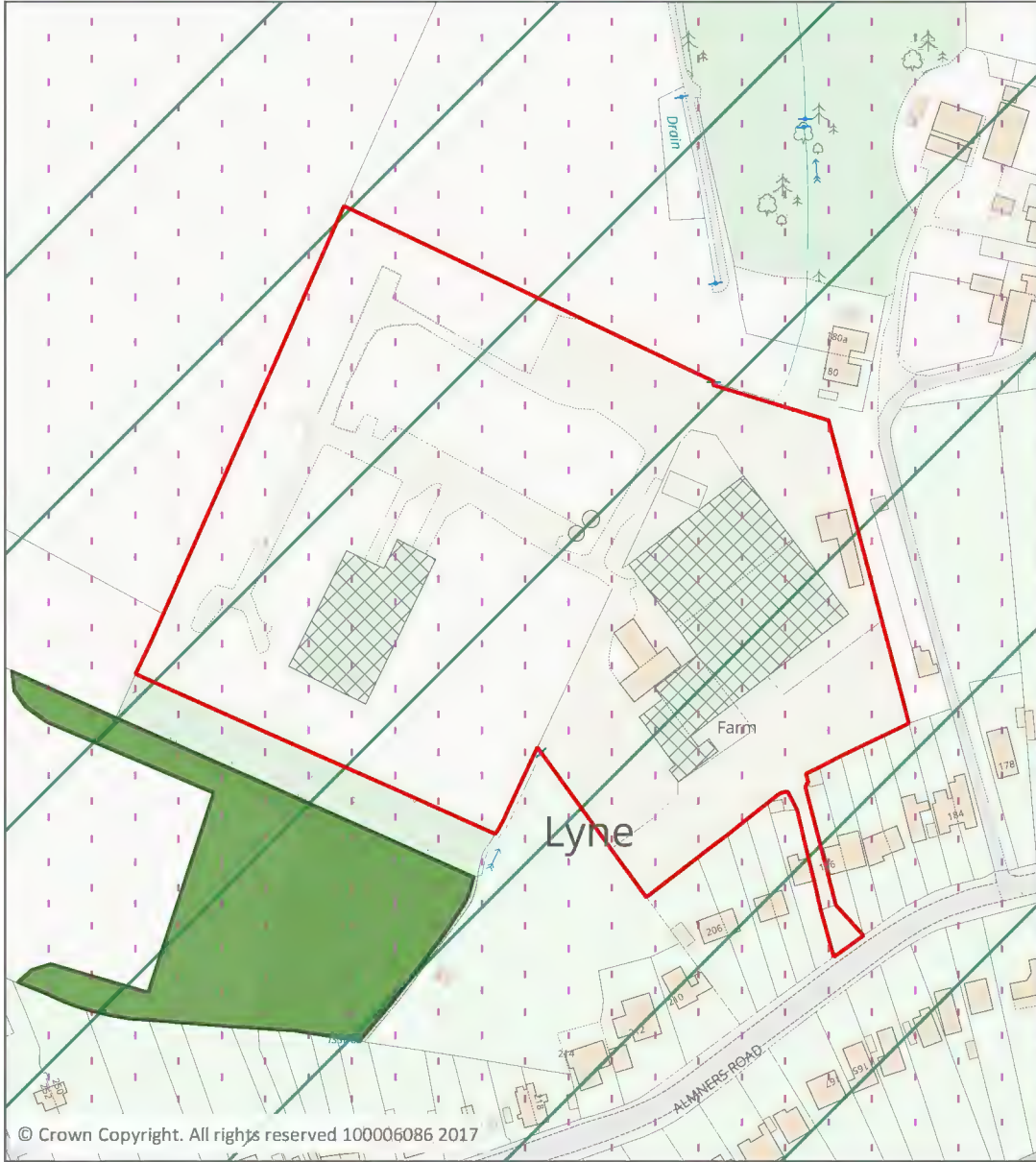
0 50 100 m








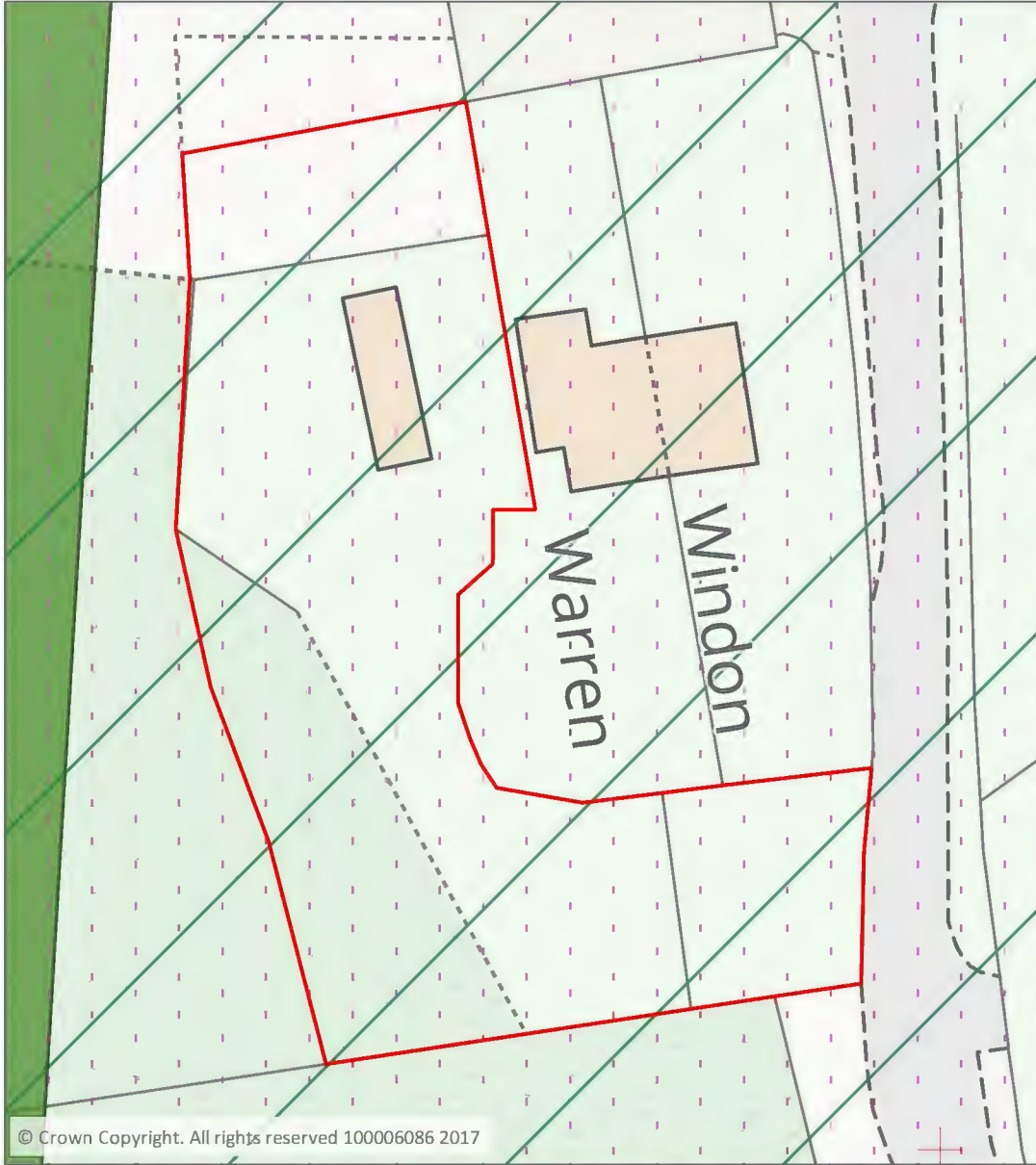




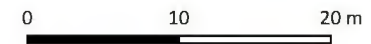
- Site Boundary
- 5km SPA Boundary
- Flood Zone 3
- Tree Preservation Orders
- Green Belt
- Flood Zone 2



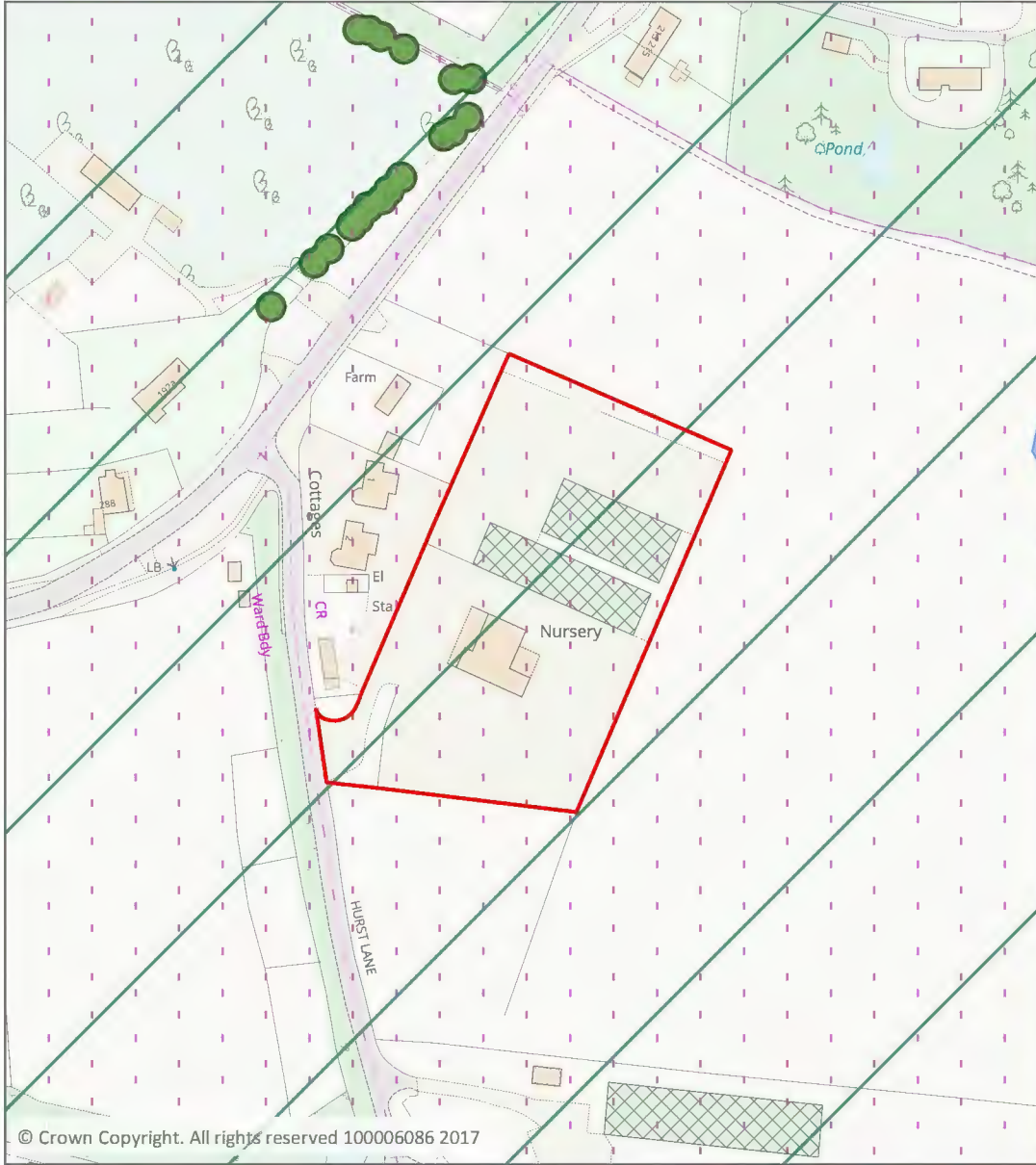





- Site Boundary
- 5km SPA Boundary
- Flood Zone 3
- Tree Preservation Orders
- Green Belt
- Flood Zone 2



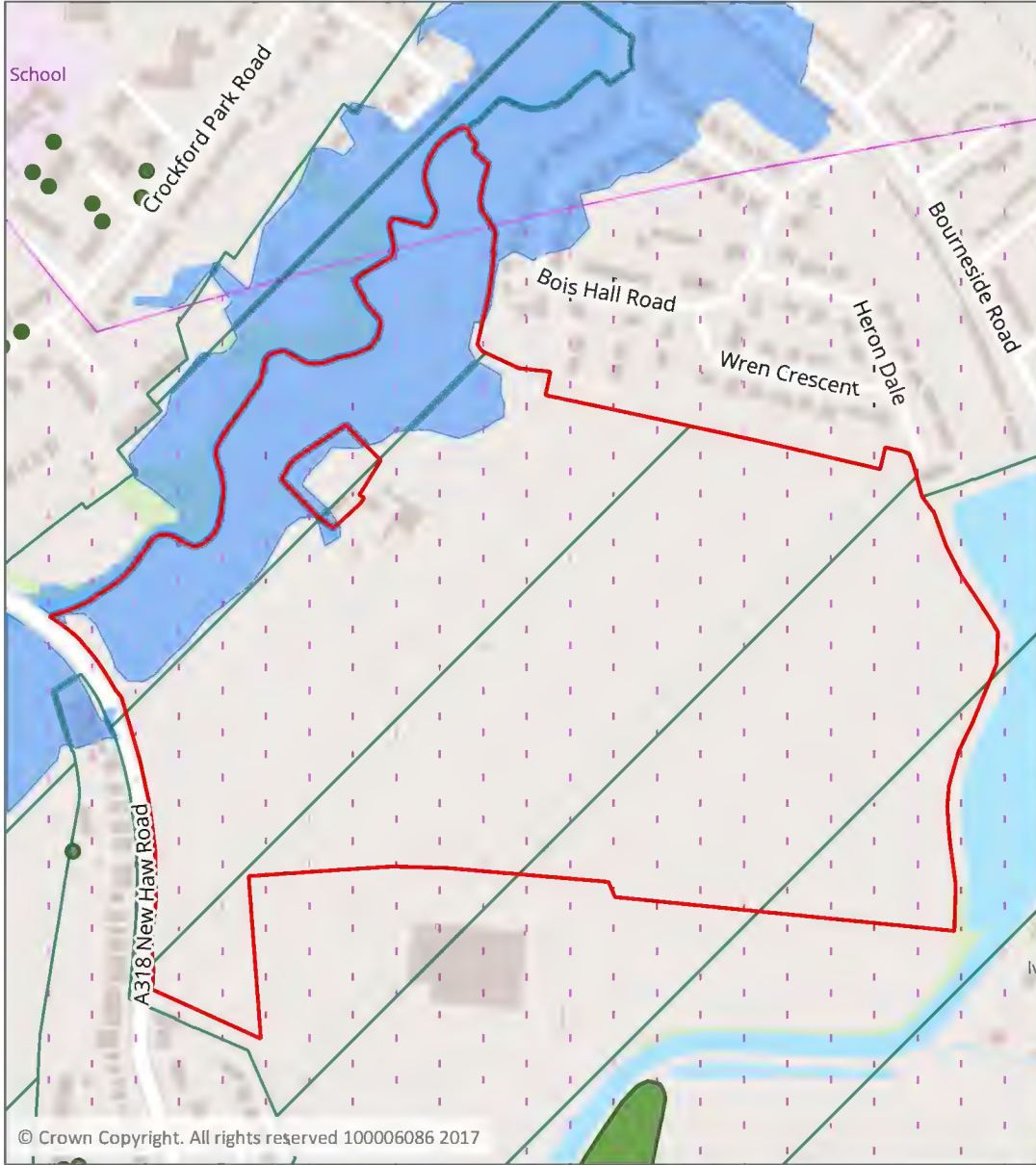




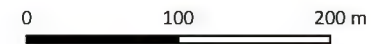
- Site Boundary
- 5km SPA Boundary
- Flood Zone 3
- Tree Preservation Orders
- Green Belt
- Flood Zone 2



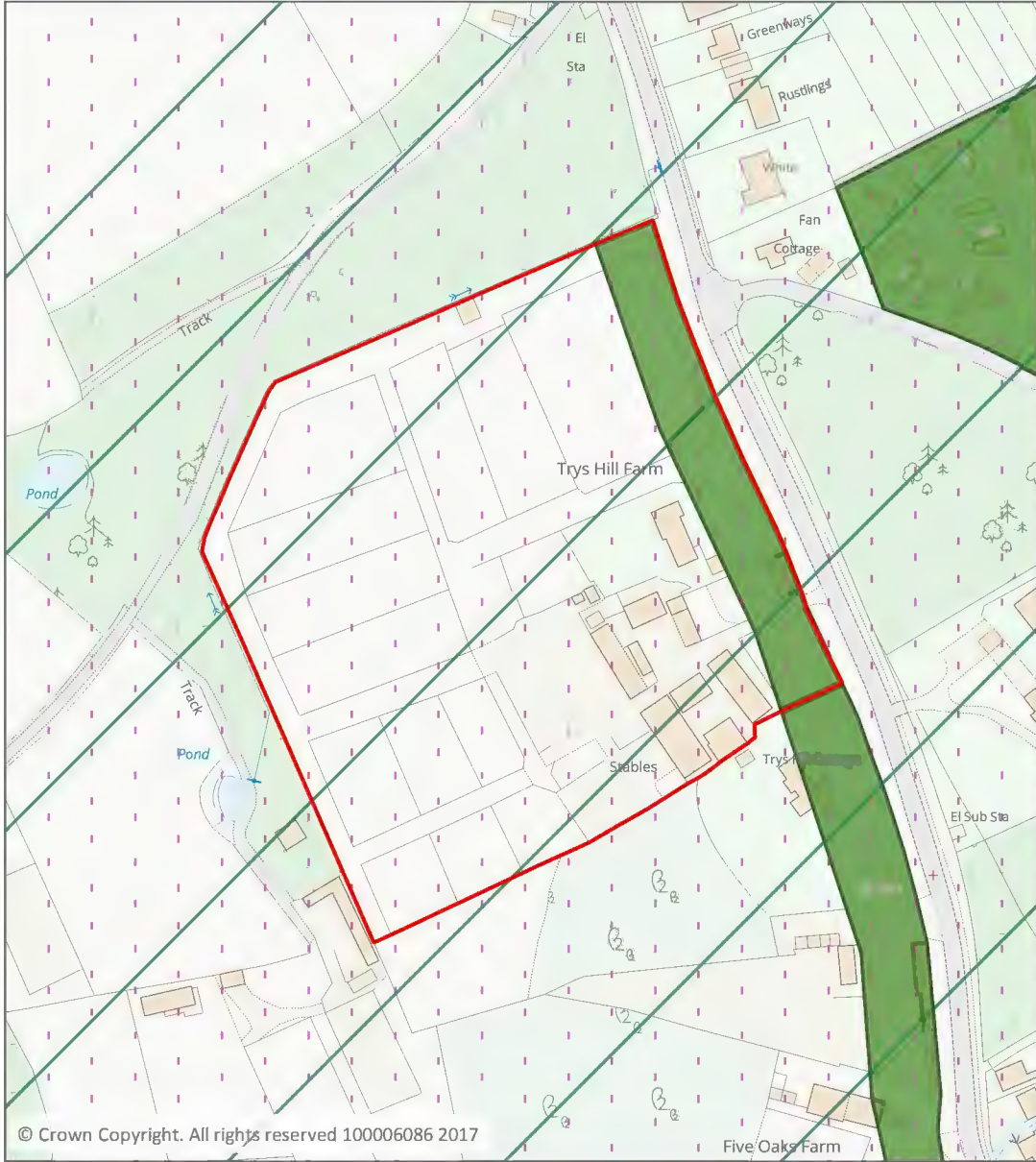





- Site Boundary
- 5km SPA Boundary
- Flood Zone 3
- Tree Preservation Orders
- Green Belt
- Flood Zone 2



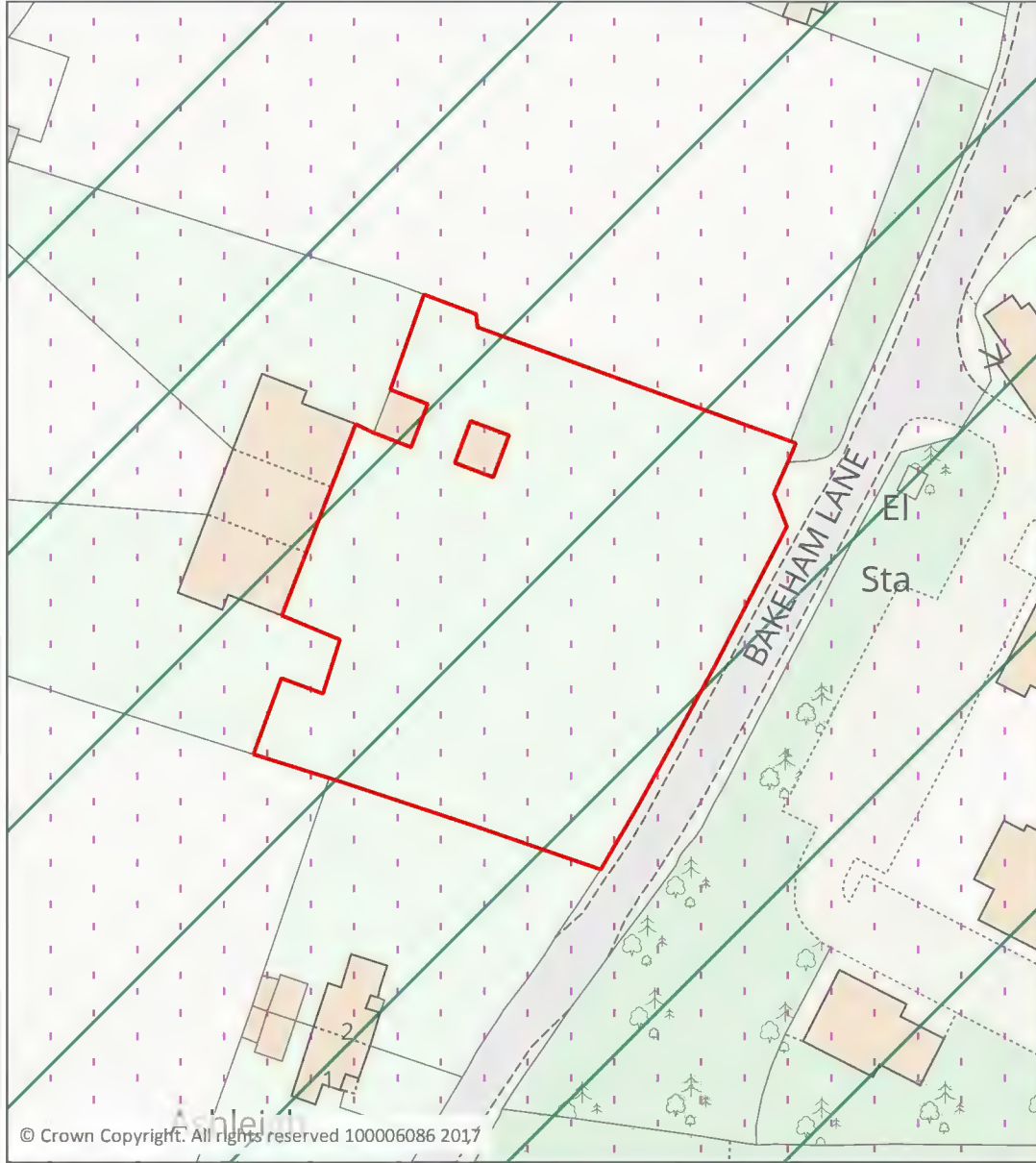




- Site Boundary
- 5km SPA Boundary
- Flood Zone 3
- Tree Preservation Orders
- Green Belt
- Flood Zone 2







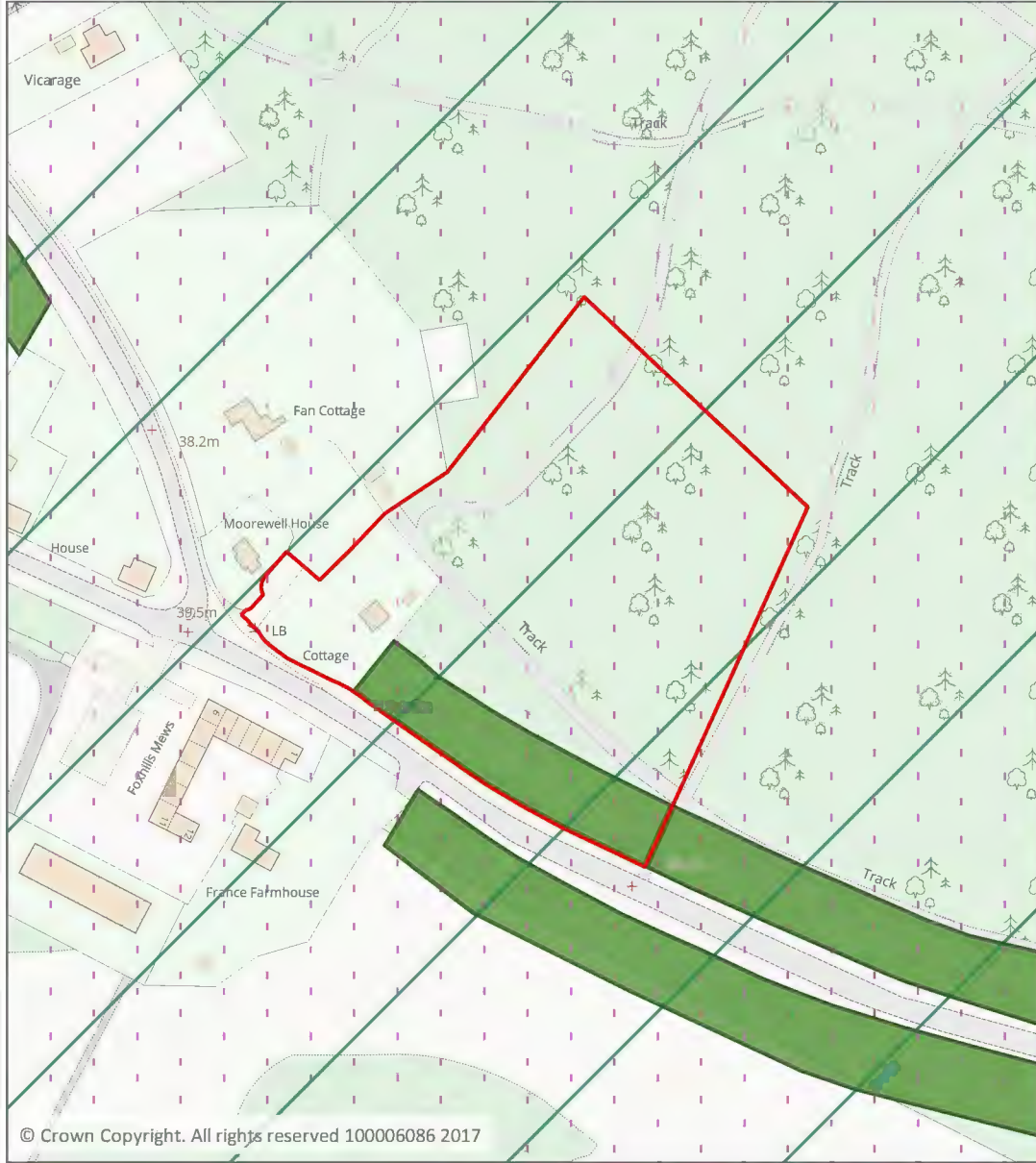
- Site Boundary
- 5km SPA Boundary
- Flood Zone 3
- Tree Preservation Orders
- Green Belt
- Flood Zone 2




0 20 40 m



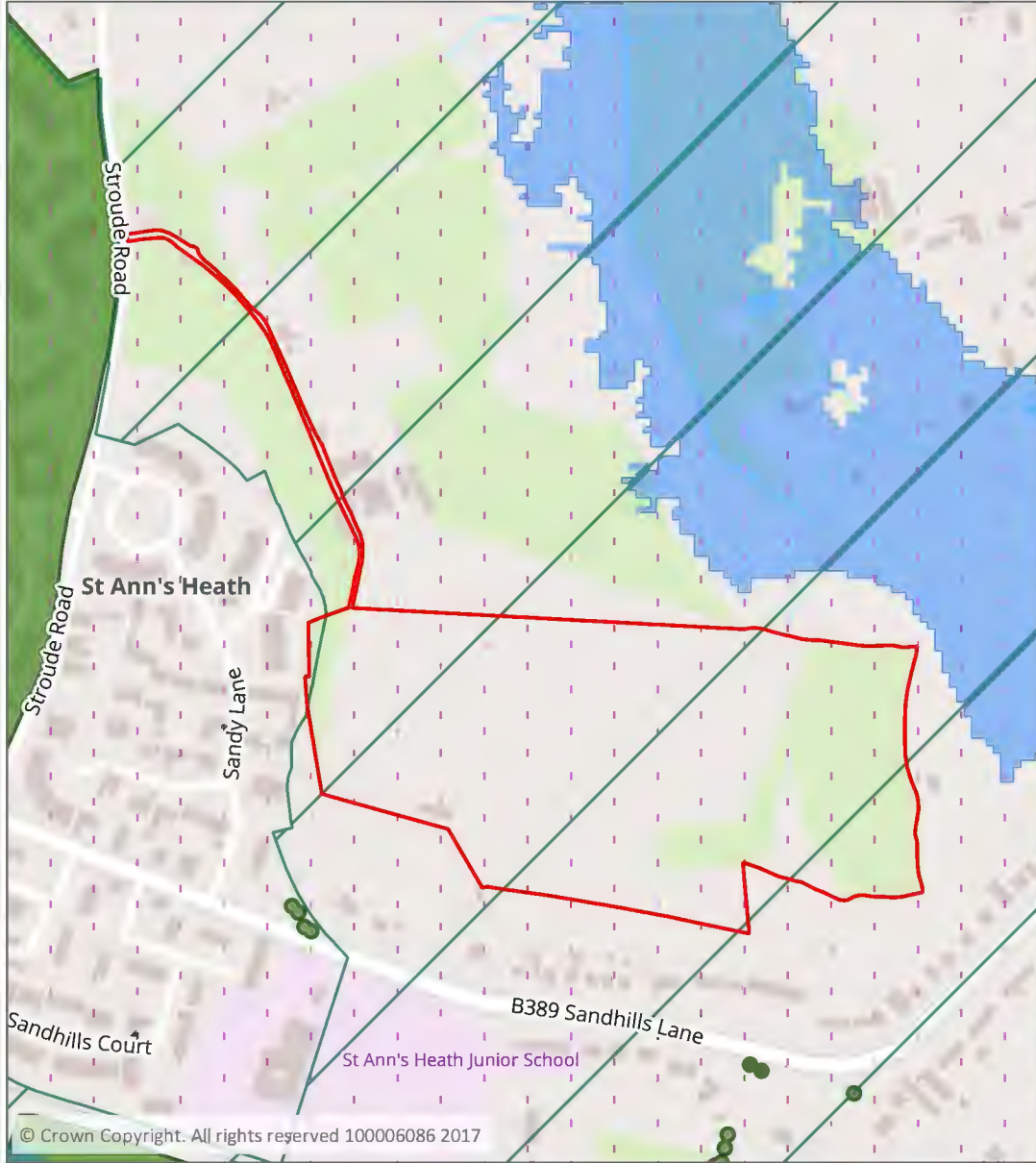





- Site Boundary
- 5km SPA Boundary
- Flood Zone 3
- Tree Preservation Orders
- Green Belt
- Flood Zone 2



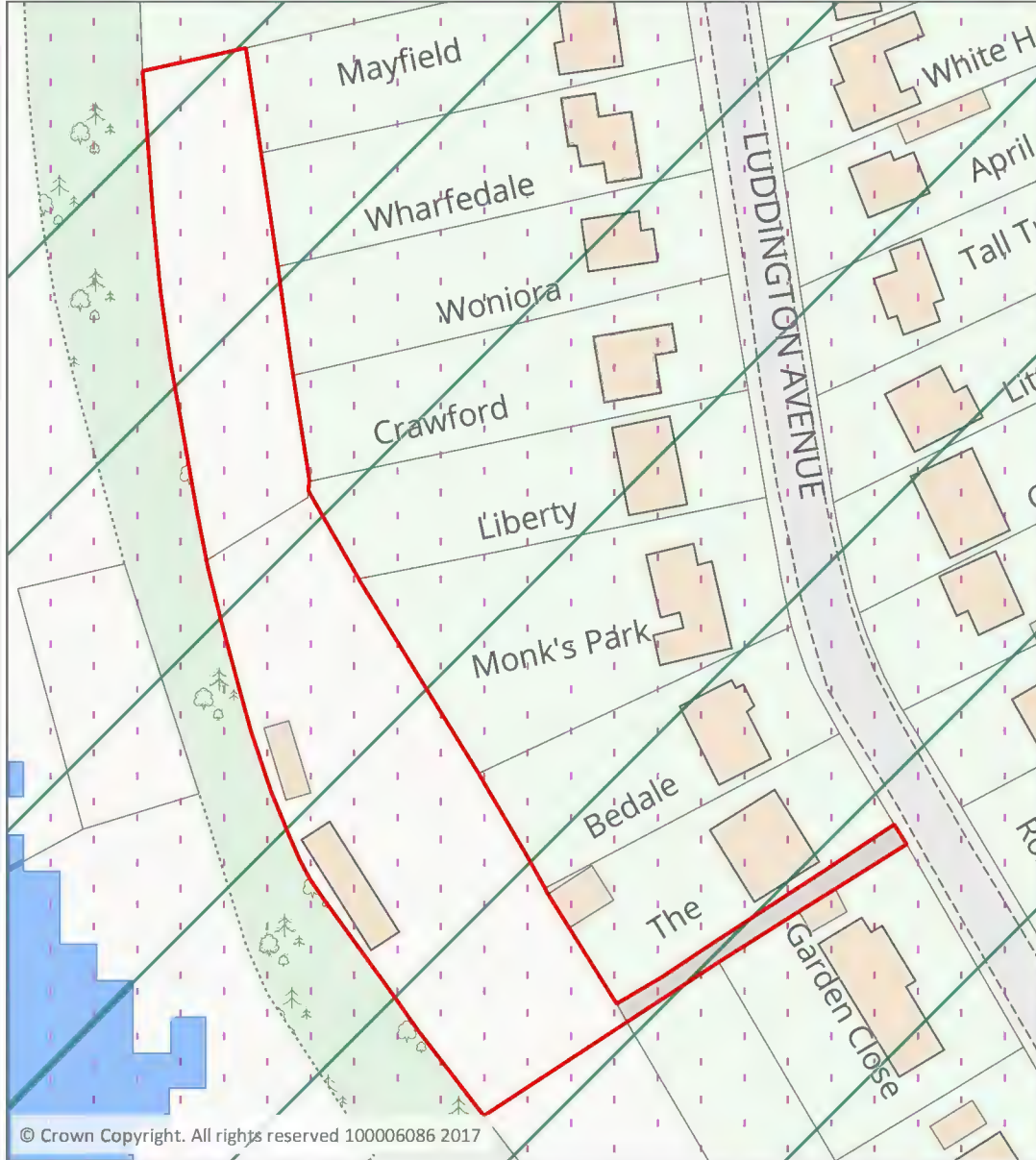





- Site Boundary
- 5km SPA Boundary
- Flood Zone 3
- Tree Preservation Orders
- Green Belt
- Flood Zone 2








- Site Boundary
- 5km SPA Boundary
- Flood Zone 3
- Tree Preservation Orders
- Green Belt
- Flood Zone 2



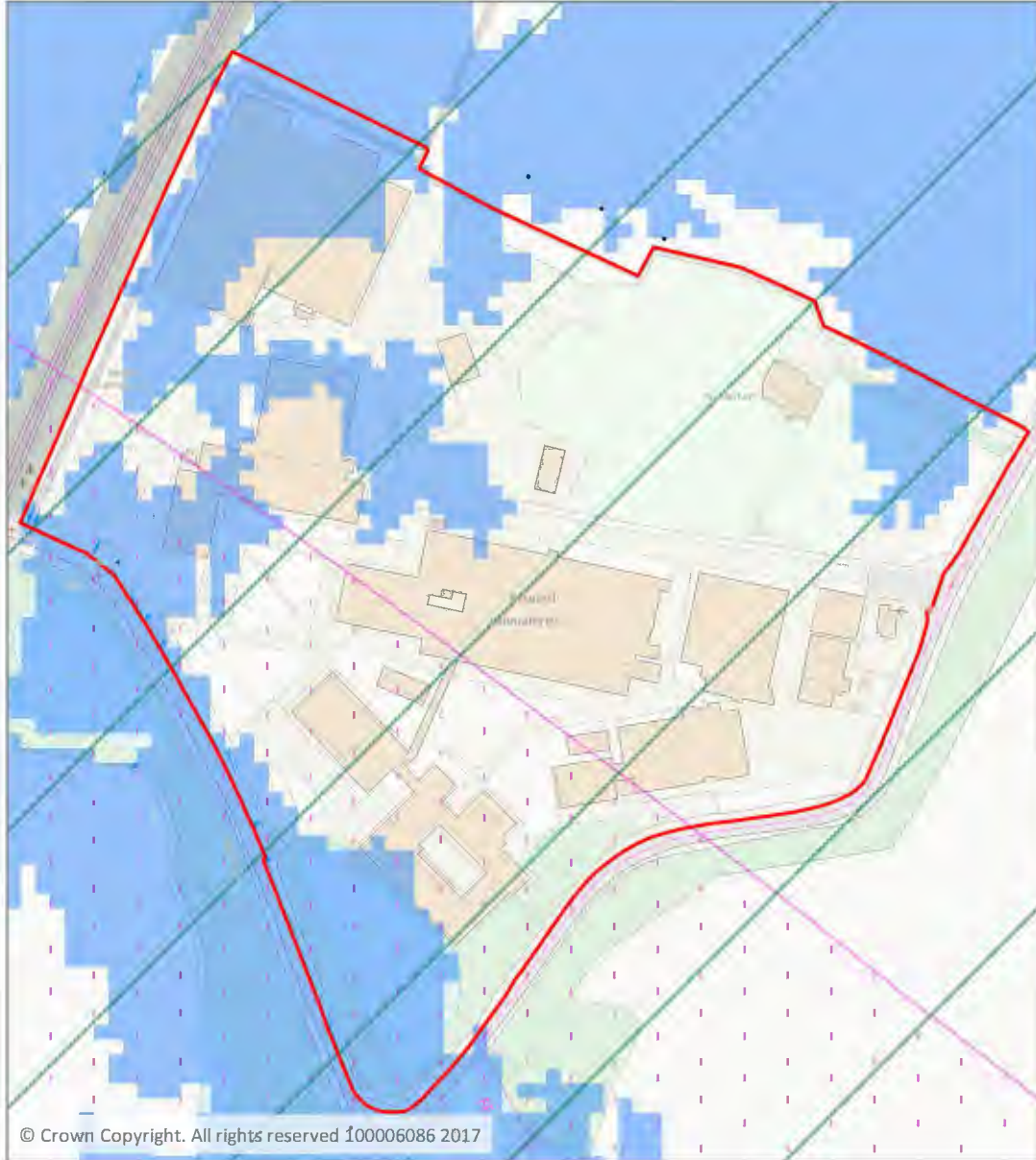




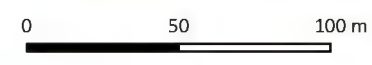
- Site Boundary
- 5km SPA Boundary
- Flood Zone 3
- Tree Preservation Orders
- Green Belt
- Flood Zone 2



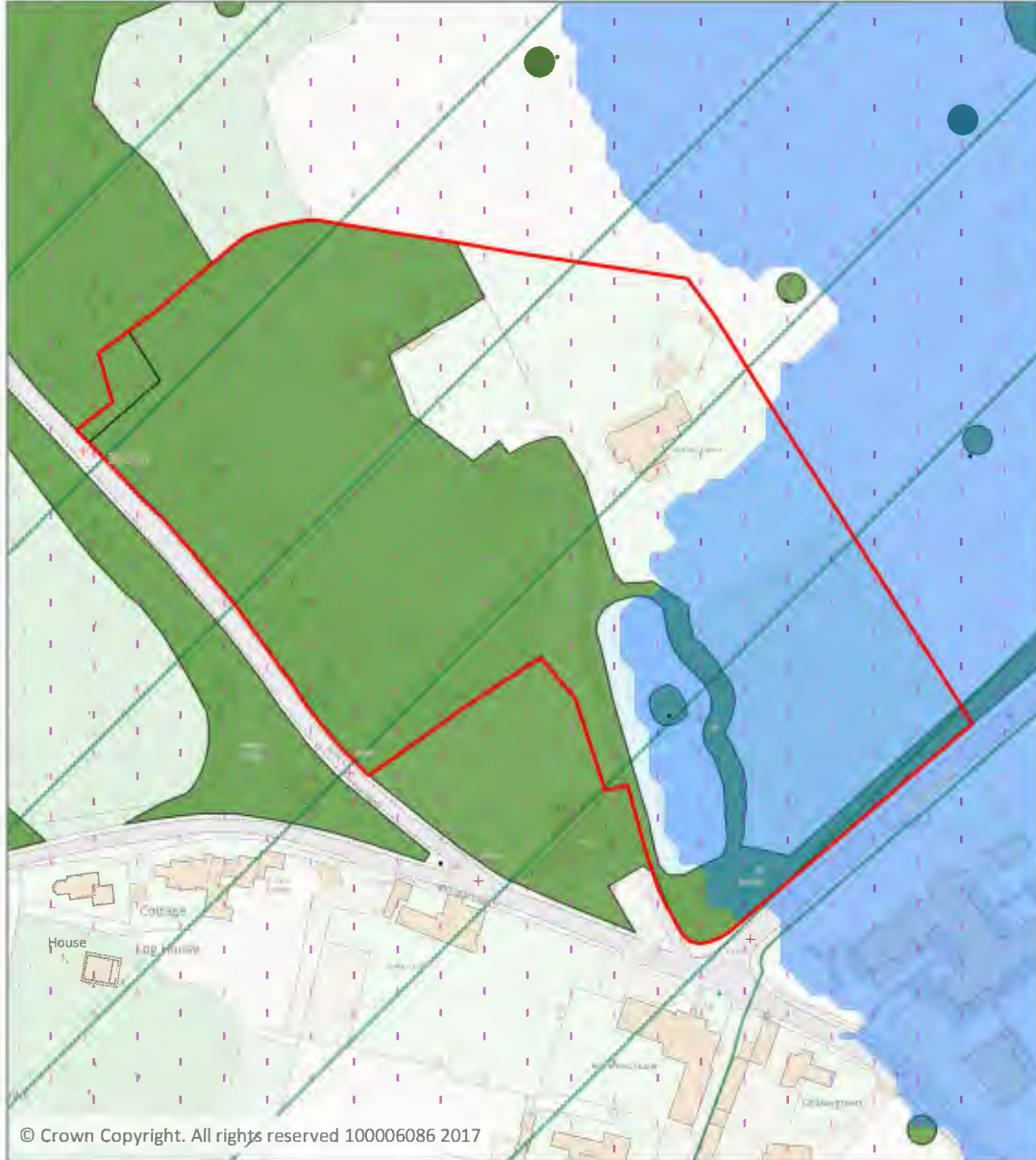




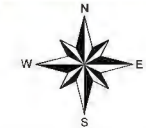
- Site Boundary
- 5km SPA Boundary
- Flood Zone 3
- Tree Preservation Orders
- Green Belt
- Flood Zone 2







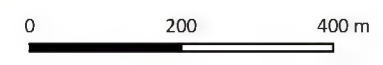
- Site Boundary
- 5km SPA Boundary
- Flood Zone 3
- Tree Preservation Orders
- Green Belt
- Flood Zone 2



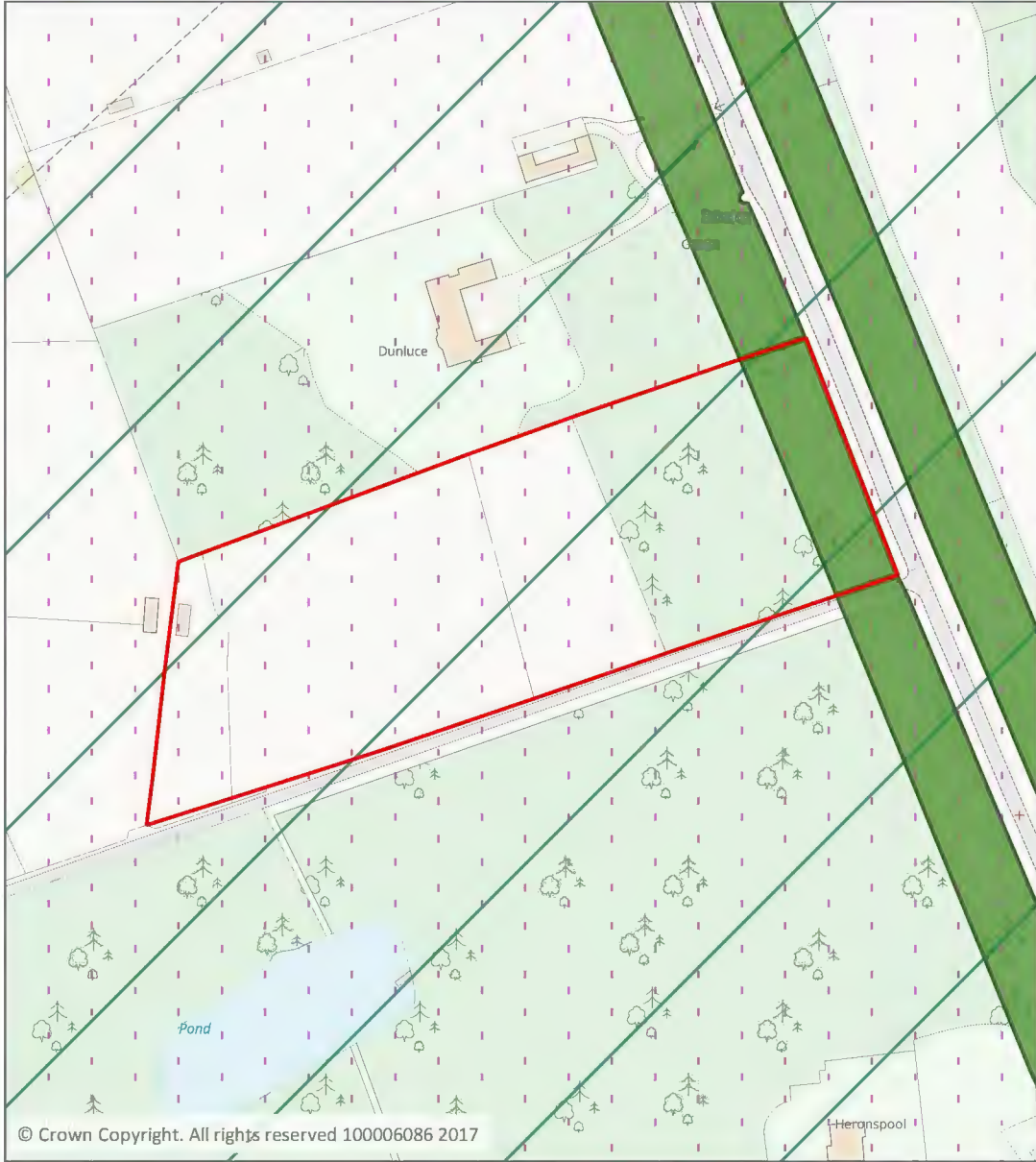




- Site Boundary
- 5km SPA Boundary
- Flood Zone 3
- Tree Preservation Orders
- Green Belt
- Flood Zone 2








© Crown Copyright. All rights reserved 100006086 2017

2013 Aerial Mapping from Getmapping plc

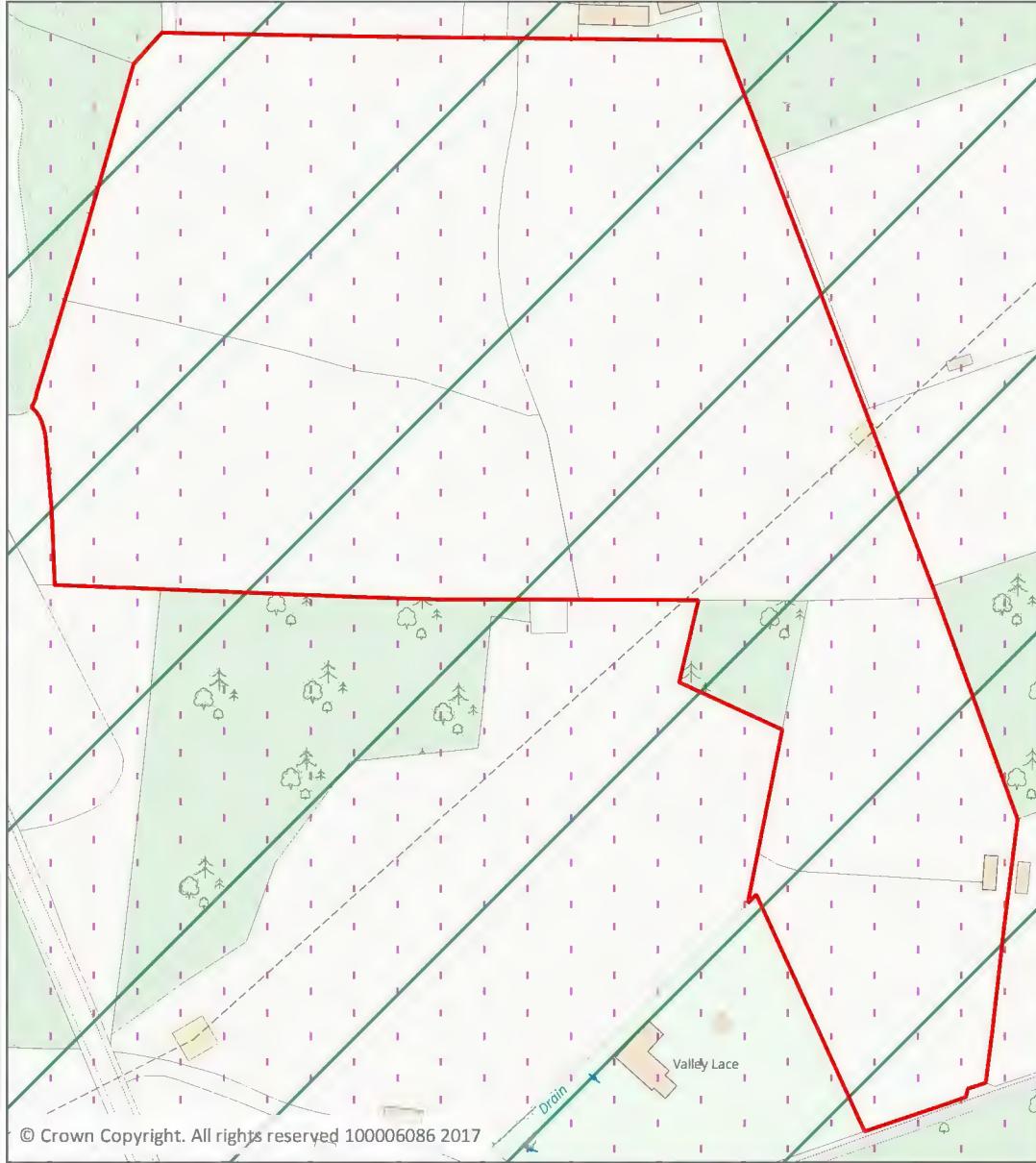
- Site Boundary
- 5km SPA Boundary
- Flood Zone 3
- Tree Preservation Orders
- Green Belt
- Flood Zone 2



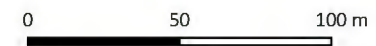


ID 223

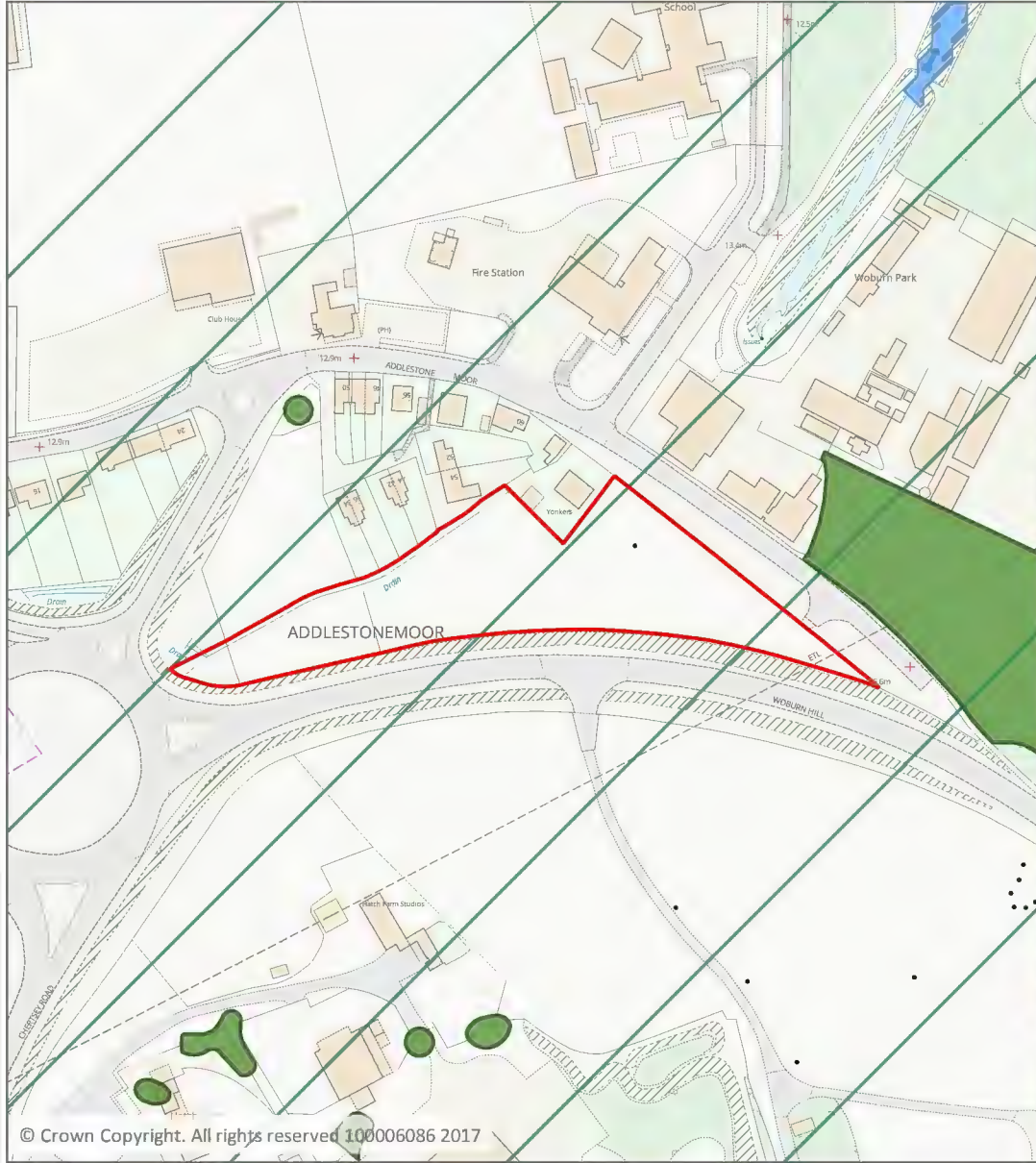
Land to the West of Accommodation Road, Longcross



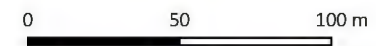
- Site Boundary
- 5km SPA Boundary
- Flood Zone 3
- Tree Preservation Orders
- Green Belt
- Flood Zone 2








- Site Boundary
- 5km SPA Boundary
- Flood Zone 3
- Tree Preservation Orders
- Green Belt
- Flood Zone 2



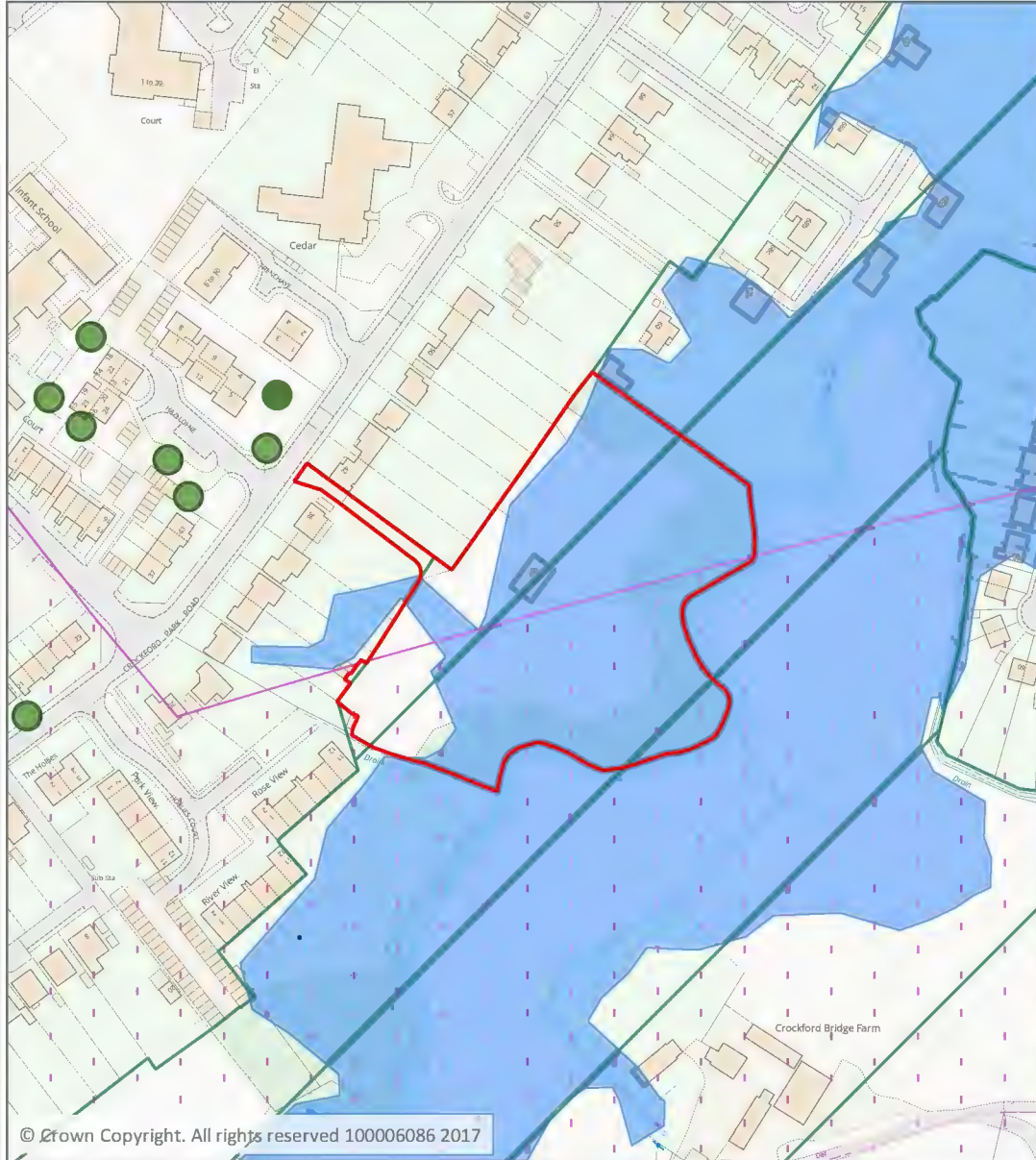




- Site Boundary
- 5km SPA Boundary
- Flood Zone 3
- Tree Preservation Orders
- Green Belt
- Flood Zone 2







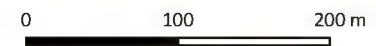
- Site Boundary
- 5km SPA Boundary
- Flood Zone 3
- Tree Preservation Orders
- Green Belt
- Flood Zone 2



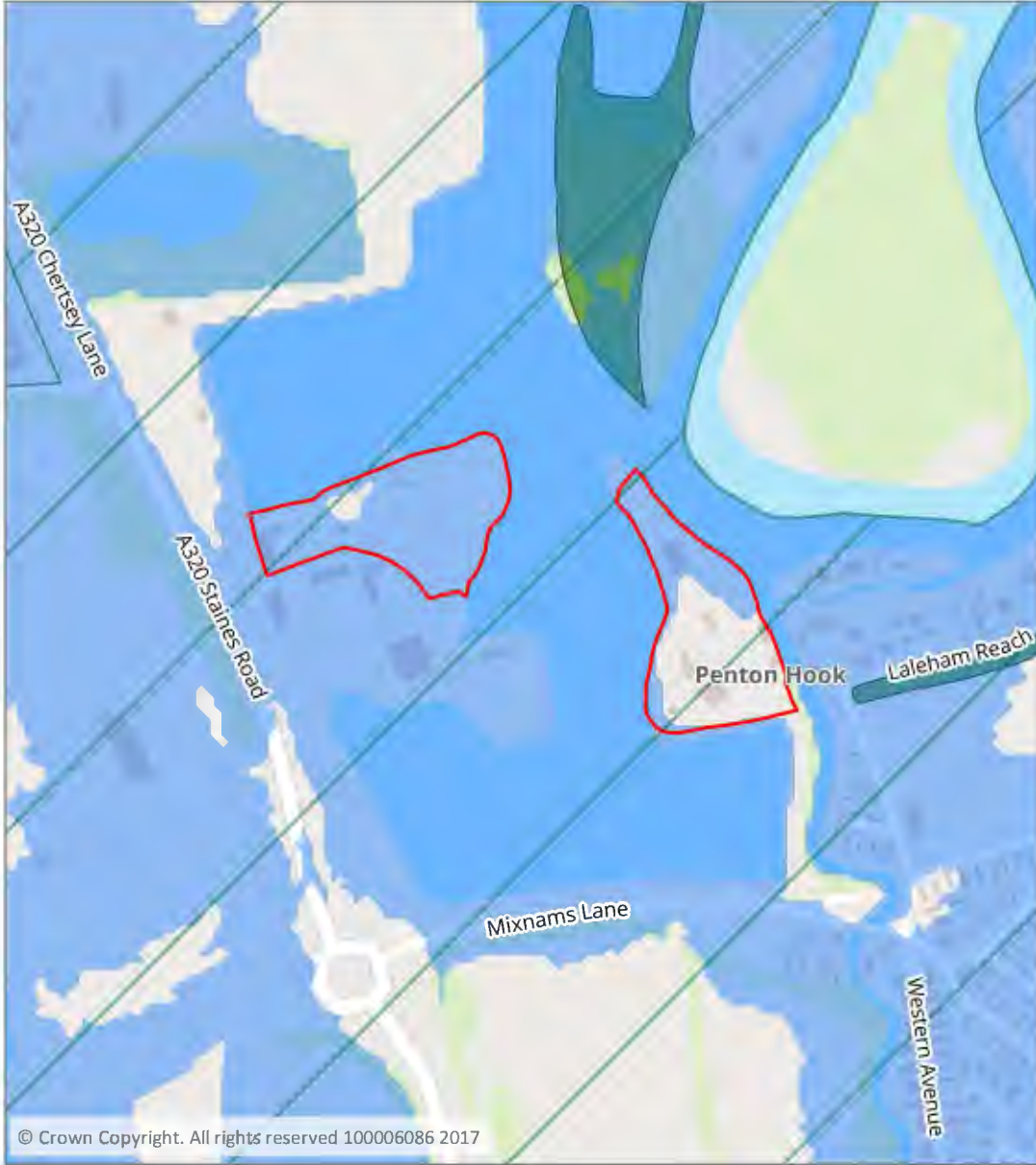




- Site Boundary
- 5km SPA Boundary
- Flood Zone 3
- Tree Preservation Orders
- Green Belt
- Flood Zone 2







- Site Boundary
- 5km SPA Boundary
- Flood Zone 3
- Tree Preservation Orders
- Green Belt
- Flood Zone 2

